

SHEET Nº 1

PLAN Nº 1629

FOR

ROBERDS AVENUE SEWER

BETWEEN

FIFTH STREET AND SIXTH STREET

CITY OF SAN BERNARDINO

CALIFORNIA

FEBRUARY, 1946

EDGAR T. HAM
City Engineer

PLAN ADOPTED MARCH 18, 1946.

FILED
MARCH 19, 1946
City Clerk

LEGEND

"or in. means inch or inches.
'or ft. means foot or feet.
Nº means number.
℄ means Center Line.
El. means Elevation.
St. means Street
Ave. means Avenue.
Calif. means California.

8" Vitrified Pipe Sewer to be constructed, shown thus, ————————
8" x 4" Wyes with 4" Connecting Sewers to be Constructed, shown thus, —— 12"
Manholes to be constructed, shown thus, — — — — — — — — — — — — — — ○
Manhole now in, shown thus, ———————————— ○
8" Vitrified Pipe Sewer now in shown thus, ————————

SEWER DETAIL

Linear Ft. of 8" Vitrified Pipe Sewer to be constructed, ———— 620.16'
Linear Ft. of 4" Vitrified Pipe Sewer to be constructed, ———— 3150'
Nº of 8" x 4" Wyes with 4" Connecting Sewer to be constructed, —— 21
Nº of Manholes to be constructed, ———————— 2

DATUM

All Elevations shown on "Profile" are in feet and are above a datum which is 1045.18 feet below the City Road Mark as established by Ordinance 1013 of the City of San Bernardino, California

TITLE TO STREETS

FIFTH STREET dedicated by RANCHO SAN BERNARDINO as per plat recorded in Book 7 of Maps of Page 2, Records of San Bernardino County, California.

ROBERDS AVENUE acquired by Deed recorded in Book 31 Page 215 of Official Records of San Bernardino County, California.

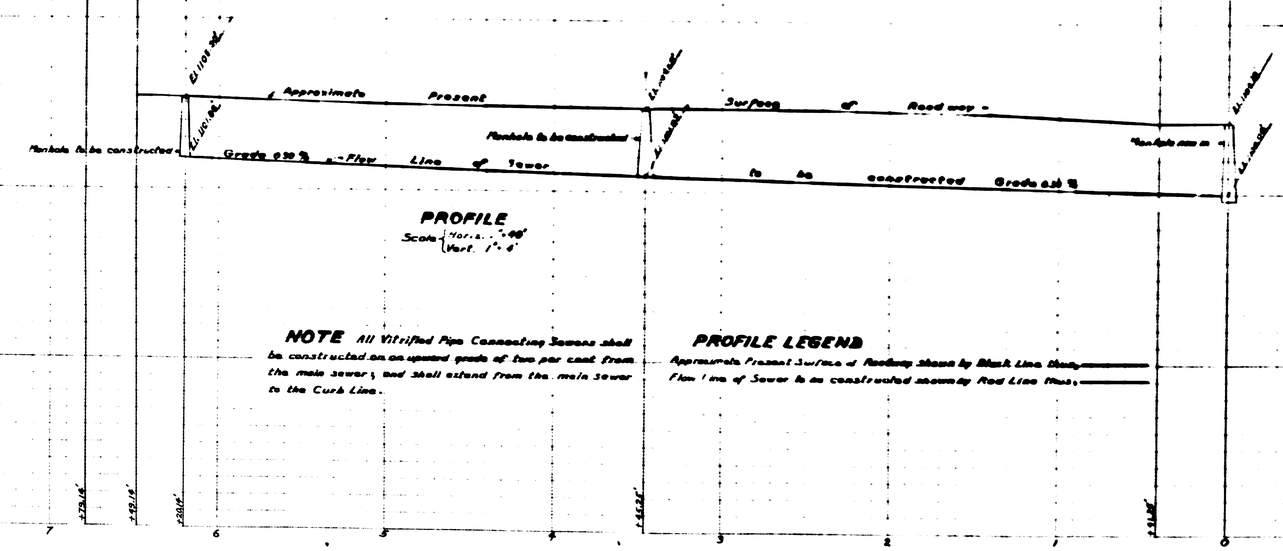

PROFILE

Scale { Hor. 1" = 40'
Vert. 1" = 8'

GRADE RESOLUTION

Grade of ROBERDS AVENUE established by Resolution No. 1252, adopted November 18, 1946

NOTE

All Vitrified Pipe Connecting Sewers shall be constructed on an upward grade of two per cent from the main sewer, and shall extend from the main sewer to the Curb Line.

PROFILE LEGEND

Approximate Present Surface of Roadway shown by Black Line thus, ————
Flow line of Sewer to be constructed shown by Red Line thus, ————

1085

PLAN 1629 — ROBERDS AVENUE — SEWER (1946)

1085



SHEET Nº 1

PLAN Nº 1629

FOR

ROBERDS AVENUE SEWER

BETWEEN

FIFTH STREET AND SIXTH STREET

CITY OF SAN BERNARDINO

CALIFORNIA

FEBRUARY, 1946

EDGAR T. HAM
City Engineer

PLAN ADOPTED MARCH 18, 1946.

FILED
MARCH 19, 1946
City Clerk

LEGEND

"or in. means inch or inches.
'or ft. means foot or feet.
Nº means number.
℄ means Center Line.
El. means Elevation.
St. means Street
Ave. means Avenue.
Calif. means California.

8" Vitrified Pipe Sewer to be constructed, shown thus, ————————
8" x 4" Wyes with 4" Connecting Sewers to be Constructed, shown thus, —— 12"
Manholes to be constructed, shown thus, — — — — — — — — — — — — — — ○
Manhole now in, shown thus, ———————————— ○
8" Vitrified Pipe Sewer now in shown thus, ————————

SEWER DETAIL

Linear Ft. of 8" Vitrified Pipe Sewer to be constructed, ———— 620.16'
Linear Ft. of 4" Vitrified Pipe Sewer to be constructed, ———— 3150'
Nº of 8" x 4" Wyes with 4" Connecting Sewer to be constructed, —— 21
Nº of Manholes to be constructed, ———————— 2

DATUM

All Elevations shown on "Profile" are in feet and are above a datum which is 1045.18 feet below the City Road Mark as established by Ordinance 1013 of the City of San Bernardino, California

TITLE TO STREETS

FIFTH STREET dedicated by RANCHO SAN BERNARDINO as per plat recorded in Book 7 of Maps of Page 2, Records of San Bernardino County, California.

ROBERDS AVENUE acquired by Deed recorded in Book 31 Page 215 of Official Records of San Bernardino County, California.

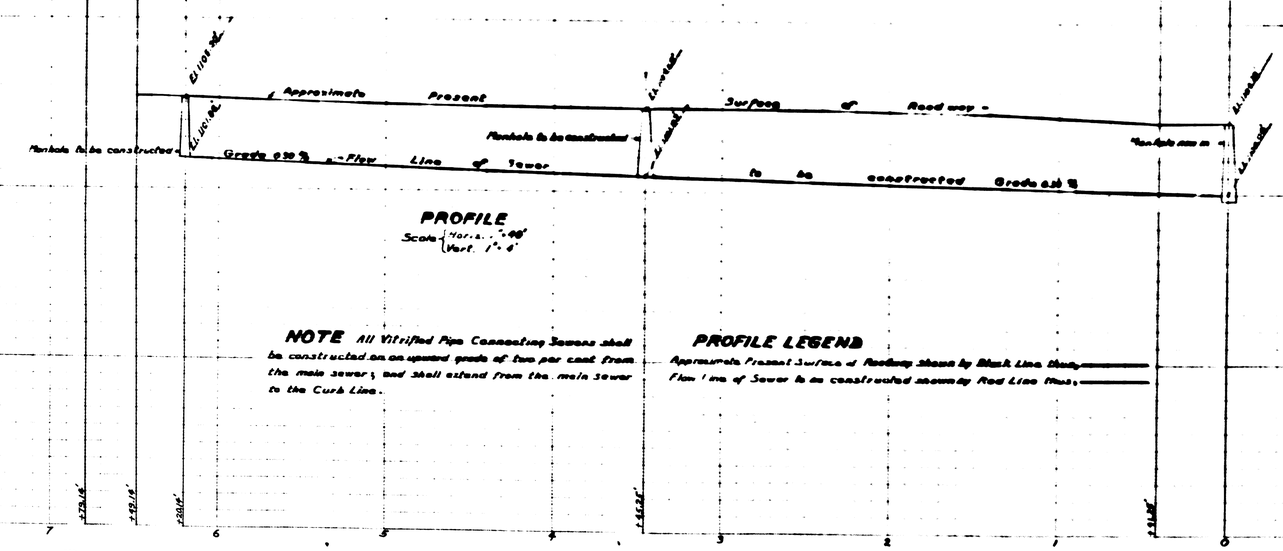

PROFILE

Scale { Hor. 1" = 40'
Vert. 1" = 8'

GRADE RESOLUTION

Grade of ROBERDS AVENUE established by Resolution No. 1252, adopted November 18, 1946

NOTE

All Vitrified Pipe Connecting Sewers shall be constructed on an upward grade of two per cent from the main sewer, and shall extend from the main sewer to the Curb Line.

PROFILE LEGEND

Approximate Present Surface of Roadway shown by Black Line thus, ————
Flow line of Sewer to be constructed shown by Red Line thus, ————

1085

PLAN 1629 — ROBERDS AVENUE — SEWER (1946)

1085



SHEET Nº 1

PLAN Nº 1629

FOR

ROBERDS AVENUE SEWER

BETWEEN

FIFTH STREET AND SIXTH STREET

CITY OF SAN BERNARDINO

CALIFORNIA

FEBRUARY, 1946

EDGAR T. HAM
City Engineer

PLAN ADOPTED MARCH 18, 1946.

FILED
MARCH 19, 1946
City Clerk

LEGEND

"or in. means inch or inches.
'or ft. means foot or feet.
Nº means number.
℄ means Center Line.
El. means Elevation.
St. means Street
Ave. means Avenue.
Calif. means California.

8" Vitrified Pipe Sewer to be constructed, shown thus, ————————
8" x 4" Wyes with 4" Connecting Sewers to be Constructed, shown thus, —— 12"
Manholes to be constructed, shown thus, — — — — — — — — — — — — — — ○
Manhole now in, shown thus, ———————————— ○
8" Vitrified Pipe Sewer now in shown thus, ————————

SEWER DETAIL

Linear Ft. of 8" Vitrified Pipe Sewer to be constructed, ———— 620.16'
Linear Ft. of 4" Vitrified Pipe Sewer to be constructed, ———— 3150'
Nº of 8" x 4" Wyes with 4" Connecting Sewer to be constructed, —— 21
Nº of Manholes to be constructed, ———————— 2

DATUM

All Elevations shown on "Profile" are in feet and are above a datum which is 1045.18 feet below the City Road Mark as established by Ordinance 1013 of the City of San Bernardino, California

TITLE TO STREETS

FIFTH STREET dedicated by RANCHO SAN BERNARDINO as per plat recorded in Book 7 of Maps of Page 2, Records of San Bernardino County, California.

ROBERDS AVENUE acquired by Deed recorded in Book 31 Page 215 of Official Records of San Bernardino County, California.

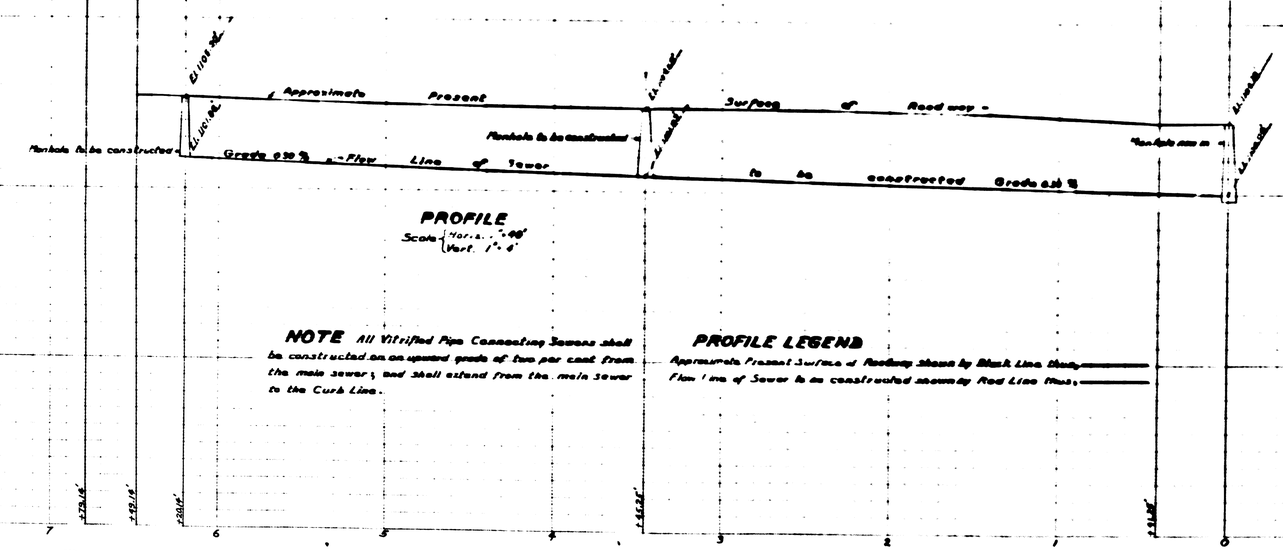

PROFILE

Scale { Hor. 1" = 40'
Vert. 1" = 8'

GRADE RESOLUTION

Grade of ROBERDS AVENUE established by Resolution No. 1252, adopted November 18, 1946

NOTE

All Vitrified Pipe Connecting Sewers shall be constructed on an upward grade of two per cent from the main sewer, and shall extend from the main sewer to the Curb Line.

PROFILE LEGEND

Approximate Present Surface of Roadway shown by Black Line thus, ————
Flow line of Sewer to be constructed shown by Red Line thus, ————

1085

PLAN 1629 — ROBERDS AVENUE — SEWER (1946)

1085